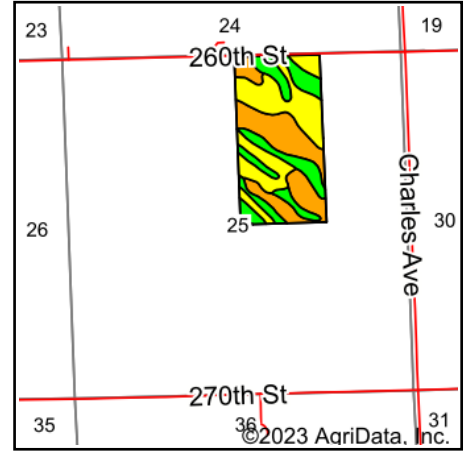
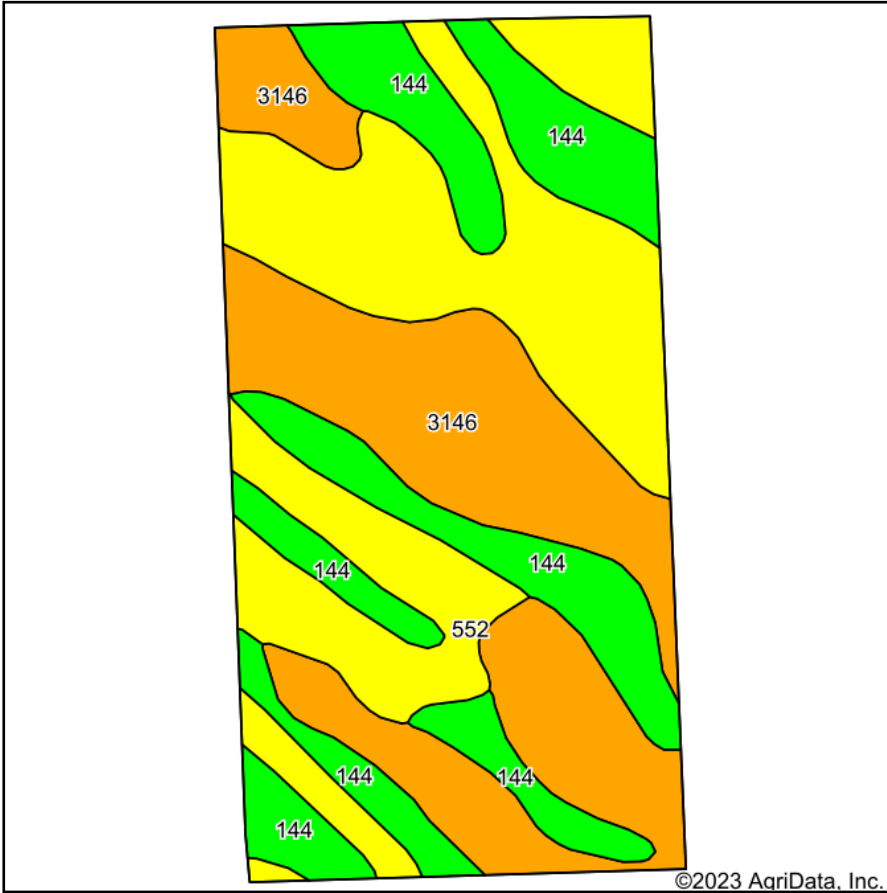


Soils Map



State: **Iowa**
 County: **Woodbury**
 Location: **25-87N-47W**
 Township: **Liberty**
 Acres: **80.13**
 Date: **7/11/2023**

AgCentric
 Farm Agency, LLC
 712-277-2741

Maps Provided By:




 © AgriData, Inc. 2023 www.AgriDataInc.com



Soils data provided by USDA and NRCS.

©2023 AgriData, Inc.

Area Symbol: IA193, Soil Area Version: 32

Code	Soil Description	Acres	Percent of field	CSR2 Legend	Non-Irr Class *c	Irr Class *c	CSR2**	CSR	*n NCCPI Overall	*n NCCPI Corn	*n NCCPI Small Grains	*n NCCPI Soybeans	*n NCCPI Cotton
552	Owego silty clay, 0 to 2 percent slopes, rarely flooded	29.94	37.4%		Illw	Illw	67	42	51	17	20	51	
3146	Onawa-Albaton complex, 0 to 2 percent slopes, rarely flooded	28.13	35.1%		llw	llw	72	57	50	29	26	50	1
144	Blake silty clay loam, 0 to 2 percent slopes, rarely flooded	22.06	27.5%		lw	lw	91	70	74	38	32	74	1
Weighted Average					2.10	2.10	75.4	55	*n 57	*n 27	*n 25.4	*n 57	*n 0.6

**IA has updated the CSR values for each county to CSR2.

*n: The aggregation method is "Weighted Average using all components"

*c: Using Capabilities Class Dominant Condition Aggregation Method

Soils data provided by USDA and NRCS.